

**HAM
MORSELS
TID BITS TO
TEMPT YOUR
AMATEUR
RADIO
APPETITE**



WØTLM ANNUAL FIELD DAY

HAVING FUN ON FIELD DAY


SATURDAY JUNE 22, 2024
FOX RUN REGIONAL PARK



ARRL FIELD DAY MISSION

- Amateur radio's open house to demonstrate how amateur radio works reliably under any conditions from almost any location to create an independent communications network
- Largest all-volunteer radio communications exercise in the world, over 18,000 hams participate from thousands of locations (field and homes) across North America
- Consists of over 1,500 public outdoor stations, many organized by radio clubs
- An opportunity to show the public who we are and what assets we bring to our communities for emergency communications
- Ham radio can function independent of the Internet or cell phone infrastructure, can interface with laptops or smartphones, and can be set up almost anywhere in minutes
- Many clubs treat this weekend event as a contesting opportunity

HAM RADIO OPEN HOUSE WHAT THE PUBLIC THINKS



The background is a blue gradient with white circuit-like lines in the corners. The text is centered in a bold, yellow, sans-serif font.

**WHAT IS FIELD DAY
WØTLM STYLE?**

- Like other Hams from across North America who participate in Field Day. We will establish a temporary ham radio station in a public location, Fox Run Regional Park, Pavilion 2



Monument, CO 80132-0529

State(s):

- None-

Station(s):

- None-

SEARCH

Clear

Field Day Rules

Field Day Locator

Radio Communications
Banner Special Offer

ARRL Field Day Banner
Giveaway

Welcome to the Field Day site locator page.

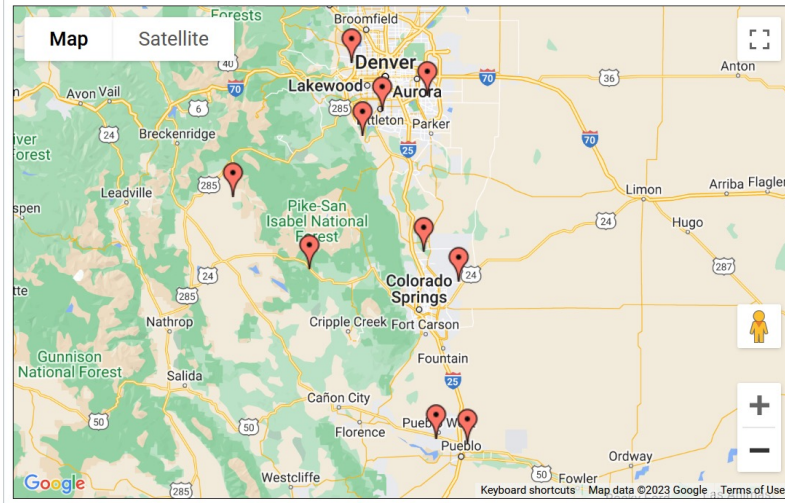
- Field Day is June 24-25, 2023.
- To find a location near you, type in your town and state in the Location or Call Sign box on the left.
- If you need to remove a listing, or make changes to a listing, email your request to fdinfo@arrrl.org

Add a Station to the map.

List By State/Province

Field Day Locations

1053 FD sites in database, 10 on map - Click on markers for site details



Instructions for Search

- Use the Location field to set the map to a particular location.
- Use the map's zoom and pan controls at the left of the map to adjust the map as needed.
- Click on a site marker on the map to see the details for that site.

Note: This page is intended to show **public** Field Day sites that members of the public and media can visit. If you're going to be operating a private home station, don't add it to the map!

Note: Data shown is for Field Day 2023

70°F
Mostly sunny

Search

10:34 AM
6/14/2023

- We will bring people together demonstrating essential communication in the service of our community



- Enhance our friendly community with a chance for friends and family to enjoy time together
- Activities that everyone can enjoy around radio
- We are more focused on the social aspects of Field Day than the contesting aspect, but you can contest away!



- We will provide the opportunity for new hams to Get On The Air (GOTA) and enjoy HF contacts, even some Morse Code
- Bring your equipment to set up your own portable station



The background is a blue gradient with decorative white circuit-like lines in the corners. The text is centered and reads:

LIMITED OPERATING TIME
NOON LOCAL UNTIL YOU
LEAVE

SOCIAL ACTIVITIES
11:00 AM – 5:00PM
NO OVERNIGHT



- We will highlight ham radio's ability to work reliably under any conditions from almost anywhere to create an independent, wireless communications network



Having Field Day Fun

1. Have fun ...it's a hobby (a game of sorts)
2. Listen, Listen, Listen, then listen some more!
3. Patience!!! Before throwing your call sign out (W0TLM) and stomp on other callers. Try listening to the other callers and the rhythm of the Field Day operator's response. This will give you better idea of when to pounce with your call. Sometimes it's at the end after everyone has called or sometimes at the beginning of the pile up
4. Be respectful, don't transmit on top of others whenever possible
5. Be courteous! (Your mother may be listening)
6. This activity will polish your Operating (OP) skills and improve your ability to handle communications traffic in the event of an emergency ...yours or the communities ...remember we are communicators first not just "hams"
7. Have fun!

- Good food, good friends and good times will be had by all...or else!
- Well, it's up to you!



MENU

- Smoked pulled pork sandwiches
- Potato Salad
- Baked Beans
- Water
- Soda – Coke- Diet Coke – Root Beer – 7UP



The background is a blue gradient with decorative white circuit-like lines in the corners. The text is centered and reads:

WØTLM FIELD DAY
SATURDAY JUNE 22, 2024
FOX RUN REGIONAL PARK
OAK MEADOWS AREA
PAVILION 2
ROLLER COASTER RD &
STELLA DR

GO RIGHT...THEN LEFT

- Come in Main Park Entrance off of Stella Dr.
(2110 Stella Dr.)
- Turn right to Oak Meadows Area
- Take 1st Left to parking lot

A decorative graphic on the left side of the slide, consisting of a network of light blue lines and small circles, resembling a circuit board or a stylized tree structure, set against a dark blue background.

DIRECTIONS

- ENTER FOX RUN REGIONAL PARK FROM STELLA
DRIVE OFF OF ROLLER COASTER ROAD

Fox Run Regional Park



Fallen Timbers
Wilderness Area

West to
Interstate 25

Main Entrance

Stella Dr

Roller Coaster Rd

South to
Northgate Road

Fox Run Regional Park is located approximately three miles east of Interstate 25 on Daplist Road. Visitors will find a restful environment among the thick forest of ponderosa pines. Timber Ridge provides an eye look of Aspen and Spruce Lakes as well as a picturesque setting of Pikee Peak on the mountain backdrop. Park guests will enjoy four miles of multi-use trails that wind through the Fallen Timbers area, pavilions, playgrounds, and Wedding Gazebo on the lake.



Location & Hours of Operation

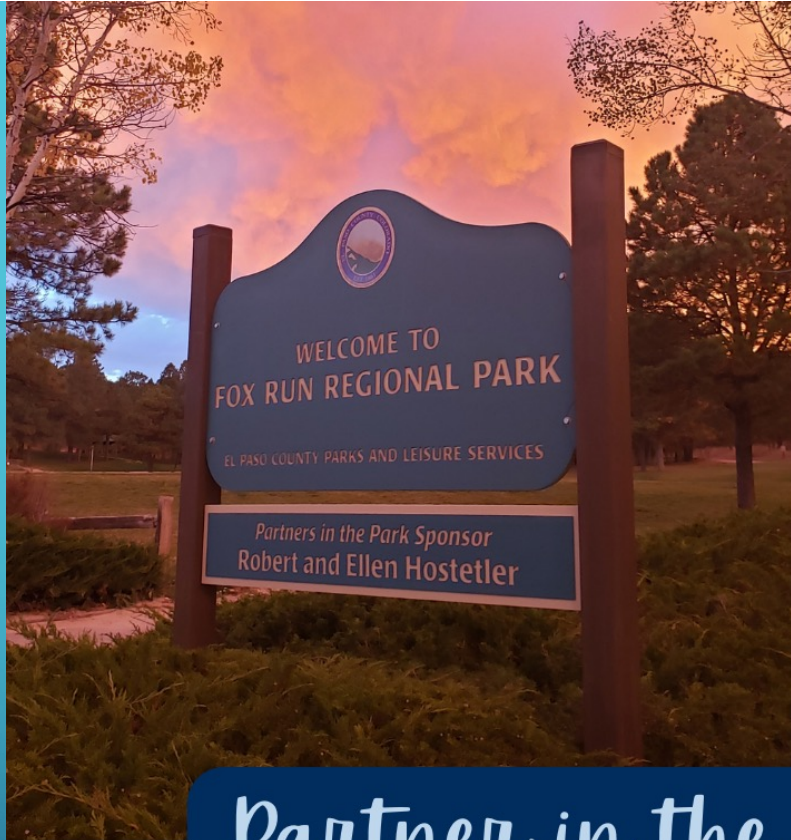
2110 Stella Drive
Colorado Springs, CO 80921

Park Hours:
5 a.m. to 11 p.m.
Reservation Season
April - October
Call (719) 520-7520



Driving Directions:
Fox Run Regional park can be reached from Interstate 25; exit 155A to Northgate Road; east on Northgate Road for 3.5 miles; north on Roller Coaster Road for 1/2 mile to Stella Drive; West on Stella Drive.
Or, the park can be reached from Highway 24, North on Highway 83; west on Northgate Road for .5 mile; north on Roller Coaster Road 1.5 miles to Stella Drive.





Partner in the Park

Fox Run Regional Park

Robert & Ellen
HOSTETTLER



EL PASO COUNTY
Department of
Parks & Community Services

A decorative graphic on the left side of the slide, consisting of a network of light blue lines and small circles, resembling a circuit board or a stylized tree structure.

DIRECTIONS

- ENTER FOX RUN REGIONAL PARK FROM STELLA DRIVE OFF OF ROLLER COASTER ROAD
- AT ENTRY POINT WHERE ROAD T'S - TURN RIGHT



DIRECTIONS

- ENTER FOX RUN REGIONAL PARK FROM STELLA DRIVE OFF OF ROLLER COASTER ROAD
- AT ENTRY POINT WHERE ROAD T'S TURN RIGHT
- YOU WILL PASS ONE 15 MPH SIGN



DIRECTIONS

- ENTER FOX RUN REGIONAL PARK FROM STELLA DRIVE OFF OF ROLLER COASTER ROAD
- AT ENTRY POINT WHERE ROAD T'S TURN RIGHT
- YOU WILL PASS ONE 15 MPH SIGN
- YOU WILL SEE RESTROOMS ON RIGHT AND A 15 MPH SIGN ON LEFT





DIRECTIONS

- ENTER FOX RUN REGIONAL PARK FROM STELLA DRIVE OFF OF ROLLER COASTER ROAD
- AT ENTRY POINT WHERE ROAD T'S TURN RIGHT
- YOU WILL PASS ONE 15 MPH SIGN
- YOU WILL SEE RESTROOMS ON RIGHT AND A 15 MPH SIGN ON LEFT
- TURN LEFT INTO PARKING AREA

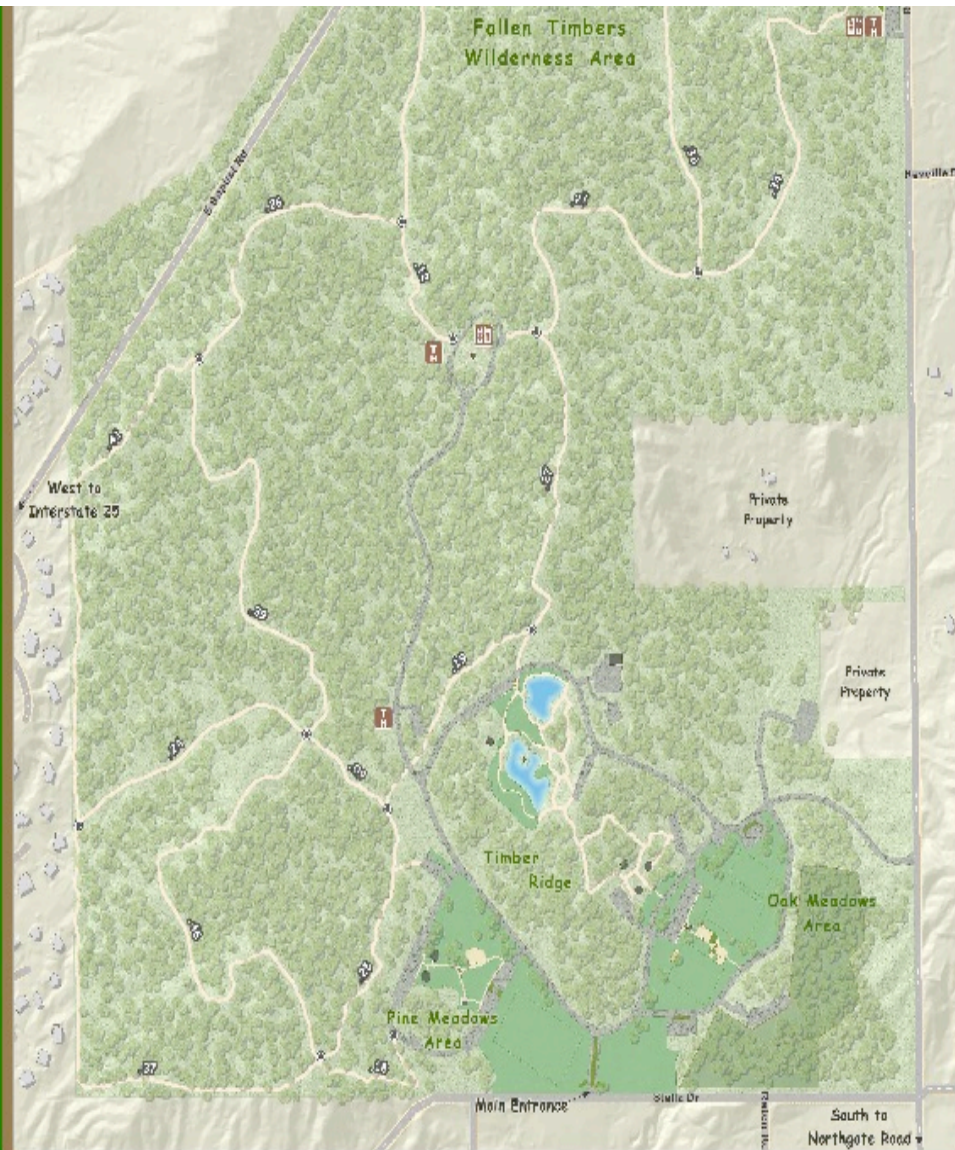


DIRECTIONS

- ENTER FOX RUN REGIONAL PARK FROM STELLA DRIVE OFF OF ROLLER COASTER ROAD
- AT ENTRY POINT WHERE ROAD T'S TURN RIGHT
- YOU WILL PASS ONE 15 MPH SIGN
- YOU WILL SEE RESTROOMS ON RIGHT AND A 15 MPH SIGN ON LEFT
- TURN LEFT INTO PARKING AREA
- PAVILION 2 IS UP THE HILL IN THE TREES









Location & Hours of Operation

2110 Stella Drive
Colorado Springs, CO 80921

Park Hours:
5 a.m. to 11 p.m.
Reservation Season
April - October
Call (719) 520-7529



Driving Directions:
Fox Run Regional park can be reached from Interstate 25, exit 155A to Northgate Road; east on Northgate Road for 3.5 miles; north on Roller Coaster Road for 1/2-mile to Stella Drive; West on Stella Drive.

Or, the park can be reached from Highway 24, North on Highway 83; west on Northgate Road for .5 mile; north on Roller Coaster Road 1.5 miles to Stella Drive.



**HAVE FUN IN THE PARK AND PLAY RADIO
WHO COULD ASK FOR MORE
SEE YOU THERE**



The background is a blue gradient. In the corners, there are decorative white lines resembling circuit traces or a stylized city skyline, with small circles at the end of the lines.

[https://communityservices.elpasoco.com/
parks-and-recreation/fox-run-regional-
park/#1512409759078-ad873ee0-
5b64408c-45af](https://communityservices.elpasoco.com/parks-and-recreation/fox-run-regional-park/#1512409759078-ad873ee0-5b64408c-45af)